

Tour the Penobscot River's historic

4-Port Loop

Download the cell phone app

4portloop.stqry.app

Take the self-guided 4-Port Loop Tour anytime, any day. Pack a picnic and enjoy a leisurely "Sunday drive" in the safety of your car, boat, bike or on foot!

Just a click away!

See the Penobscot River come to life with boats and maritime lore with the app! Learn about the many historic sites in the riverfront ports of Bangor, Brewer, Bucksport, Castine, Frankfort, Hampden, Orland, Orrington, Penobscot, Prospect, Searsport, Stockton Springs, Verona Island and Winterport.

Bangor  Brewer



 Orrington

Bucksport 

Searsport 

Castine 

Penobscot River Viewing Sites





SEARSPORT TO BANGOR

- 1 Sears Island, Sears Island Road, Searsport  
- 2 Mosman Park, Howard Street, Searsport   
- 3 Fort Point State Park, 207 Lighthouse Road, Stockton Springs 
- 4 Sandy Point Beach State Park, Stockton Springs 
- 5 Scenic Turnout, Route 1, Prospect 
- 6 Fort Knox Historic Site & Observatory, 740 Ft Knox Road, Prospect
- 7 Worcester Lobster and Crab Bait, 259 Bowden Point Road, Prospect 
- 8 Frankfort Boat Launch (look north thru inlet), Route 1A, Frankfort  
- 9 Freshies On the Run, 264 Main Street, Winterport  
- 10 Mid-Coast Marine (with Permission), 20 Sea Breeze Lane, Winterport 
- 11 Hamlin's Marina, 100 Marina Road, Hampden    
- 12 Kimberly's at the Marina, 100 Marina Road, Hampden  
- 13 Waterfront Marine (former Snow & Nealley facility) 747 Main Road North, Hampden   
- 14 Bangor Waterfront & Walkway, 81 Railroad Street, Bangor  

BREWER TO BUCKSPORT

- 15 Brewer River Walk, Penobscot Street to Mason's Brewing, 15 Hardy Street, Brewer  
- 16 J R Redemption Center, 151 South Main Street, Brewer 
- 17 Fisherman's Park & scenic turnouts, 362 S Main Street, Brewer  
- 18 Eastern Park, 401 S Main Street, Brewer 
- 19 Orrington Picnic Park, 857 River Road, Orrington  
- 20 Orrington Landing, McGinn Road, Orrington 
- 21 Orrington Boat Launch, Town Road, Orrington  
- 22 River View Cemetery, 1160 River Road, Bucksport 
- 23 Bucksport Riverwalk, Steamboat Wharf Lane to Veteran's Park, Bucksport   
- 24 Bucksport Historical Society, 92 Main Street, Bucksport 
- 25 Bucksport Marina, 88 Main Street, Bucksport  

LEGEND

-  Boat Ramp
-  Picnic area
-  Viewing area
-  Walking Path